






Key

-  Parish boundaries
-  Open land
-  Housing sites
-  Employment sites
-  SSSI designation

Borough of Telford & Wrekin
 Darby House
 Lawn Central
 Telford
 TF3 4LB

Reproduced from the Ordnance Survey mapping with the permission of the Controller of Her Majesty's Stationery Office © Crown copyright. Unauthorised reproduction infringes Crown copyright and may lead to prosecution or civil proceedings Borough of Telford & Wrekin Licence No 100019694. Date. 2008

Title: Newport Parish Planning Consultation

Scale: 1:5,000

Date: October 2012

Drawn By: Steve Anslow

Z:\LDF\Neighbourhood Planning\Parishes\Front Runner Parishes\Wave 5 Newport\Evidence and info\Mapping Evidence